


- KENNETH L. MARONEY, GAUCH -

- RICHARD L. & NANCY GUNTER -



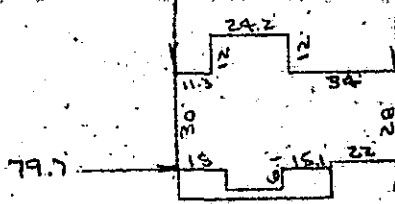
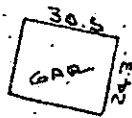
Notes: S.C.
Improvement
of this lot
a flood hazard
GREYSON
MAR 30
DONNIE S. TANKERSLEY
R.M.C.

JAMES & SHEILA WADDE

407.59
407.59

134.1

429-20E
252



- 2.0 AC -
- SEPTIC TANK ON LOT -

319.05
580-20E

LOUISE ARMSTRONG

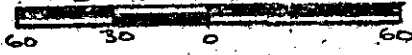
MAR 30 1984
30252

10L-29

117.0 FT
58-09W
124.43
59-23W
DIP 1130 ± TO INT
SC-23-184

GREEN FOND ROAD (S-23-543)
WATER IN TO RLW

PROPERTY OF
CHARLES JACK KEYES & LILDA JEAN KEYES
HERE FOUNTAIN INN, GREENVILLE COUNTY, S.C.
6 MAR 1984



This is to certify that on the 6th day of March, 1984, I surveyed the property shown on this plat, being known as 2.0 acres on plat of PROPERTY OF CHARLES JACK KEYES & LILDA JEAN KEYES and recorded in the RMC Office Greenville County, S. C., in Plat Book " 8 - C " at Page 14; and that the property lines, walls and buildings are as shown hereon, and that walls and buildings located on said lot do not encroach or project on adjacent street or property, and that no adjacent walls or buildings encroach or project on said premises, and no power lines cross this property except as shown hereon.

R. B. Puller
R. B. Puller
RMC #1952 3.0009

CAROLINA SURVEYING CO., 112 Manly St. GTO
Greenville, S. C.

3 MR30 R. B. 016 88
Date, RLS #1952 3.0009

Recordable Plat